

6 Appendix - Strategically Significant Infrastructure Projects

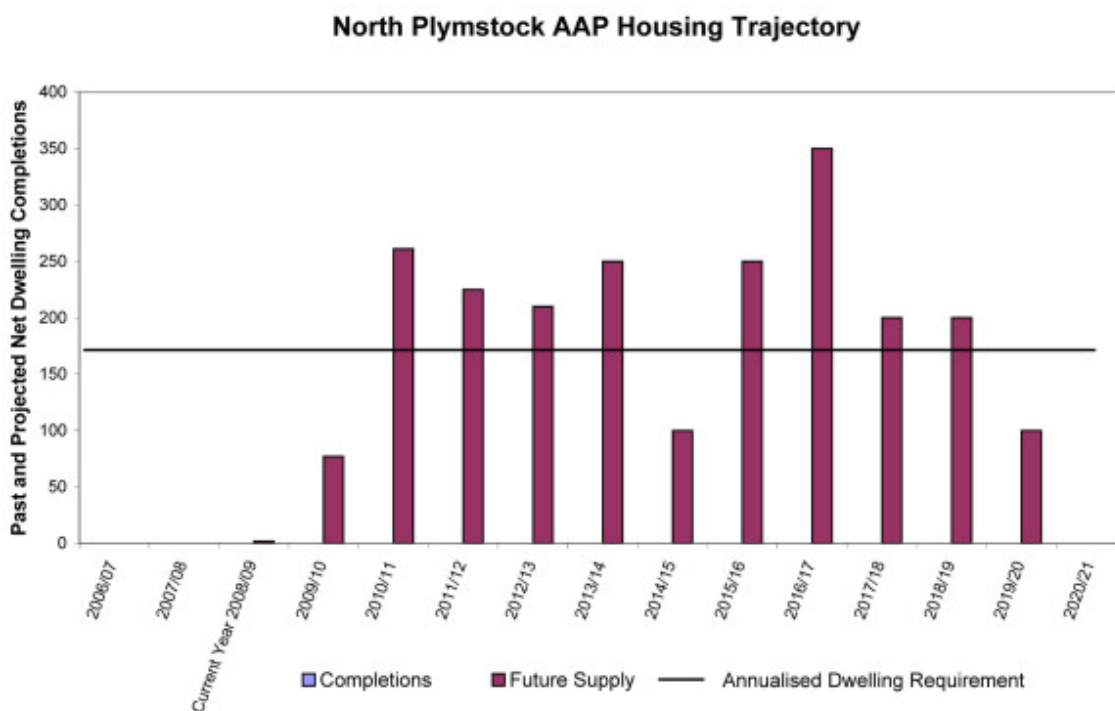
Ref	Title	Description
WAS-002	Coypool China Clay Works	Allocated strategic waste management sites to support the sustainable management of municipal waste and/or commercial and industrial waste. Range of facilities possible include combustion with energy recovery, recycling and composting among others.
PRJ-COM-004-002	Plymouth Central Library relocation	Recommended for Relocation of the main library service hub as the current building is too small for the community it serves.
PRJ-GRS-002-001	Seaton Valley New Community Park	Derriford and Seaton AAP proposes creation of new community park in the Seaton valley on what is currently inaccessible farmland. Proposal for 70 hectares of new accessible green space and to link with existing Local Nature Reserves.
PRJ-GRS-010-001	Eastern Corridor Countryside Park - Overview	Delivery of new landscape and biodiversity focused countryside park in eastern corridor providing a local/sub regional facility, taking pressure off the protected landscapes with adequate access from park and ride and HQPT.
HEA-004	Vanguard Estates - Refurbishment of wards and public areas in all hospitals	Refurbishment of public areas. Deliver a mix of 12, 18 and 23 bed wards, a higher proportion of single rooms, and all rooms with en-suite facilities. An amalgamation of these areas will lead to effective management as appropriate.
HEA-001	Vanguard Estates - Construction of a new Children's Hospital at Derriford, physically linked to A&E.	The construction of a new Children's Hospital, physically linked to A&E, will bring together all hospital-based children's services in one area, including play areas, accommodation, oncology unit and an adolescent unit.
HEA-002	Vanguard Estates - Construction of a new Care Centre on the Plymouth International Business Park.	New Planned 20,000sqm Care Centre close to the main site, to deliver all day care surgery, and the majority of hospital-based outpatients and ambulatory diagnostics. It will replace services currently delivered in the REI, which the Trust will vacate.
HEA-003	Vanguard Estates - New Emergency Hub at Derriford Hospital adjacent to A&E and imaging.	The delivery of a new Emergency Hub adjacent to A&E and imaging. All unscheduled admissions will go through this unit.
HEA-005	Vanguard Estates - Gateway Scheme - New Main entrance and multi-storey car park.	Moving the existing Derriford Hospital main entrance to the west of the hospital, next to a 629-space public multi-storey car park, creation of drop off bays and disabled parking.
PRJ-HEA-006-001	Central Park - Life Centre	Development of sporting, community, cultural and health and well being facilities at Central Park. Including the following: Ice rink, several pools, sports hall, fitness facilities, Creche and Catering facilities, Health Clinics and climbing facilities

Ref	Title	Description
PRJ-SPA-001-006	Sherford New Community - Multi-Agency Community Governance Building	Provision of land and accommodation for multi-agency community governance building to Community Trust accomodating a library and information centre, public toilets, local authority 'hotdesk', meeting rooms and police/crime prevention office.
TRA-029-007	Sherford New Community - Park & Ride Interchange at Deep Lane Junction	Provision of a Park and Ride Interchange at Deep Lane, Sherford
SPO-001	Sherford New Community - Sports Hub	Including a sports centre and swimming pool, football pitches, tennis courts, cricket pitch and gym. Also accomodates any facilities lost by King George V school.
TRA-013-001	Millbay Cruise Liner Terminal - Improved Landing/Interchange Facilities for Visitors	Provide high quality waiting facilities, drop off/set down areas for hackney carriages and private hire vehicles, coach and bus pick-up/set-down area.
TRA-010	Liskeard Park & Ride Facility	Strategic Rail Authority's Community Rail Development Strategy suggests assessment of a park and ride site close to the A38(T) and a Looe Valley Line station.
TRA-026	Rail - Re-opening of the Drake Line to Tavistock	Assess Viability of re-opening the Drake Line from Plymouth to Tavistock.
TRA-008	HQPT 3 Northern Corridor - High Quality Public Transport Route	High quality, high frequency route along along the A386 northern corridor to link with the City Centre and Line 1. The service would also serve Plymouth Airport.
TRA-007	HQPT 2 East-North link - High Quality Public Transport	A High Quality Public Transport system linking development in the eastern corridor with employment areas in the north of the city (Line 2).
TRA-019	Plymouth Light Rapid Transit System	Introduce a continous Light Rapid Transit (LRT) route that follows Lines 1 and 2 and potentially expand LRT network to further areas of the mass transit network.
TRA-017	Plymouth Bus Station Relocation	Locate the new interchange in a central location within easy walking distance of the railway station at a site that is accessible from the mass transport system and on foot or by bicycle. Current facilities are of a poor standard.
TRA-018	Plymouth City Airport - Lengthening of Runway	Whilst the existing runway length is adequate for current operations and would allow some growth of the route network, aircraft are being replaced by larger aircraft which require a longer runway.
TRA-011	Manadon and March Mills - Junction Efficiency Improvements	Implementation of junction efficiency improvements at Manadon and March Mills interchanges. Evaluation study for use of MOVA at Mandon and Marsh Mills interchanges - preparing to deliver
WAS-003	Moorcroft Quarry Waste Management Proposal - For	Allocated as a strategic waste management site to support sustainable management of construction

Ref	Title	Description
	Construction & Demolition Waste	and demolition waste arising from within Plymouth and potentially from adjoining areas.
WAS-001	Chelson Meadow Waste Management - new, extended or altered.	Potential site for further waste management developments. Site a former landfill, and currently houses a Refuse Transfer Station (RTS), Materials Recovery Facility (MRF), Civic Amenity Recycling Centre (CARC) and wood-chipping & composting facilities.
PRJ-1001	Reconfiguration of Police Estates Strategy - Citywide	The reconfiguration of police estates to allow for Neighbourhood beat bases, Patrol Units, Operational Policing Hub and a Criminal Justice Centre. By doing so it will create an increased police presence throughout Plymouth similar to model used in London.
PRJ-1002	Sherford - Undergrounding of Overhead Power Cables	Western Power Distribution to underground overhead power cables, to remove service constraints.
PRJ-EDU-003-001	University of Plymouth Expansion	Seeking to consolidate its satellite campuses into one central campus.
TRA-001	Bretonside - Coach Station Replacement	The redevelopment of Bretonside bus and coach station with offices, housing, retail, and leisure and provision of a new high-quality public transport interchange with improved pedestrian access between Sutton Harbour and the city centre.
TRA-004	Derriford - Multi-Modal Interchange Construction	
TRA-042	Derriford - Bus Interchange - Stronger Link East to West	Creation of a bus interchange to provide an opportunity to create a stronger link east to west with the possible reconfiguration of Derriford junction.
GRS-021	Derriford - New Urban Park	Opportunities to provide better access to green space and to the open countryside should be considered to strengthen existing residential areas with the option of creating an urban park.
TRA-043	Plymouth Train Station - Iconic Gateway to the City	The train station has been identified as a site which should serve as an iconic Gateway to the city. In addition the accessibility of the existing station does not meet the needs of many of its users particularly pedestrians requiring improvements.
PRJ-1016	City Centre - Light Transit System Implemented	A cable car system to be installed in the city centre.
TRA-021-002	Plymstock Quarry - Vehicular Access	Creation of two access points from the A370 and two secondary vehicular access points to the site from the Ride and Colesdown Hill to the north.
PRJ-1020	Devonport Health Campus - Cumberland Centre	Encompassing a GP surgery, part of the Peninsular Dental School and Redevelopment of the Cumberland Centre. Provision of several patient units, health promotion such as a healthy eating café and landscaping.

Ref	Title	Description
WAS-005	Procurement of Residual Waste Treatment Services for SW Devon area	Provision of a long-term sustainable waste management solution for the residual municipal waste produced by SW Devon Councils including Torbay
WAS-007	Land West of Ernesettle.	Allocated strategic waste management sites to support the sustainable management of municipal waste and/or commercial and industrial waste. Range of facilities possible include combustion with energy recovery, recycling and composting among others.
TRA-006	HQPT 1 Eastern Corridor - A Scheme Overview	The public transport vision is for a limited stop Bus Rapid Transit (BRT) type system that will seek to provide for all the developments along the Eastern Corridor with the service starting from Deep Lane junction and running to the city centre.
WAT-011	High Quality Public Transport Routes - Flood Risk Mitigation Measures	Modelling should be undertaken to gain a better understanding of the flood regime along the proposed route, particularly at Billacombe Brook. Enlarged culvert may be required. Route may need to be set above predicted extreme flood levels.
WAT-019	North Plymouth Water Treatment Works	Provide increased flexibility in the use of local sources resulting in additional WAFU from 2013/14. Although the available headroom is above the target headroom until the 2020's the investment in a new North Plymouth WTW will help.
WAT-039	Sherford New Community - Wastewater treatment	Further information on wastewater options required.

7 Appendix - Progress of Area Action Plans - Housing Provisions

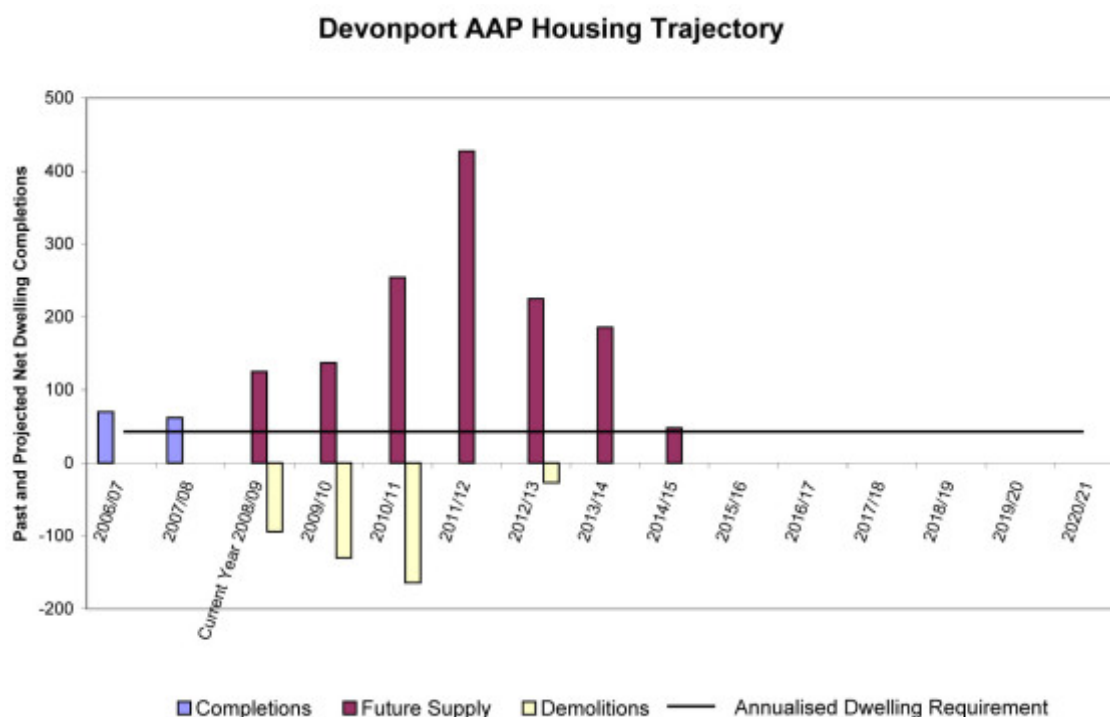


North Plymstock AAP - Sites allocated for residential development

Development status as at 31st March 2008

Area Action Plan	Proposal	Status	Total Dwellings	Completions	Under Construction	Not Started
North Plymstock	NP01 Plymstock Quarry	Site Without Planning Permission (<i>Planning application awaiting determination, Dec 2008</i>)	1500	0	0	1500
North Plymstock	NP02 Pomphlett Industrial Estate	Site Without Planning Permission	75	0	0	75
North Plymstock	NP03 Wakehams Quarry	Site Without Planning Permission	300	0	0	300
North Plymstock	NP05 Sherford and Sports Hub (North Elburton)	Site Without Planning Permission (<i>Planning application awaiting determination, Dec 2008</i>)	320	0	0	320
North Plymstock	NP06 Potential development at Elburton (POLICY)	Site without planning permission (Development could include 300 residential units)	300	0	0	300

** Comments in italics represent update since April 2006*



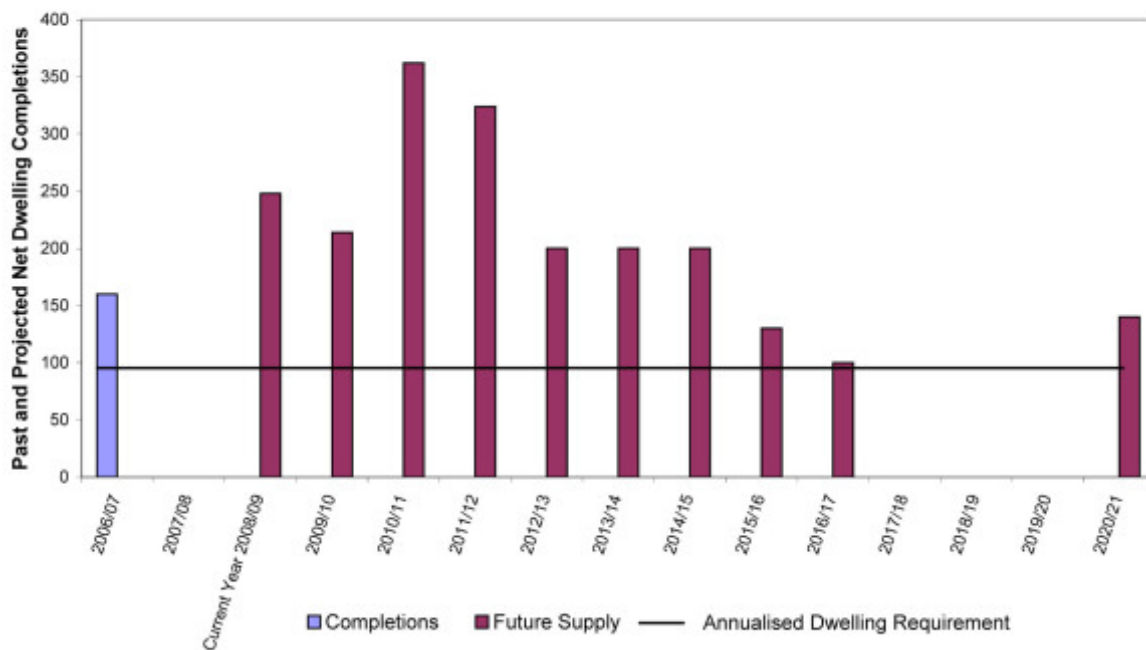
Devonport AAP - Sites allocated for residential development

Development status as at 31st March 2008

Area Action Plan	Proposal	Status	Total Dwellings	Completions	Under Construction	Not Started
Devonport	DP01 South Yard Enclave (Remainder)	Site with outline application planning permission	272	0	0	272
Devonport	DP01 Vision, Former Stores Enclave	3 Reserved matters applications with planning permission and site currently under construction	156	0	23	133
Devonport	<i>DP01 Vision, Former Stores Enclave</i>	<i>Planning Application recommended for approval awaiting Committee decision</i>	35	0	0	35
Devonport	DP02 North side of Granby Green	Site Without Planning Permission	86	0	0	86
Devonport	DP03 Ker Street, Duke Street, Monument Street	Site with Planning Permission but not yet started (Site now under construction, Dec 2008)	62	0	0	62
Devonport	DP04 Mount Street/Ker Street	Site Without Planning Permission	75	0	0	75
Devonport	DP05 Curtis Street/Duke Street	Site Without Planning Permission	20	0	0	20
Devonport	DP06 Former MOD site Mount Wise	Outline Planning Permission Granted	450	0	0	450
Devonport	DP07 Mount Wise Primary School	Site Without Planning Permission	40	0	0	40
Devonport	DP08 Marlborough Street Primary School	Site Without Planning Permission	25	0	0	25

* Comments in italics represent update since April 2008

Millbay & Stonehouse AAP Housing Trajectory



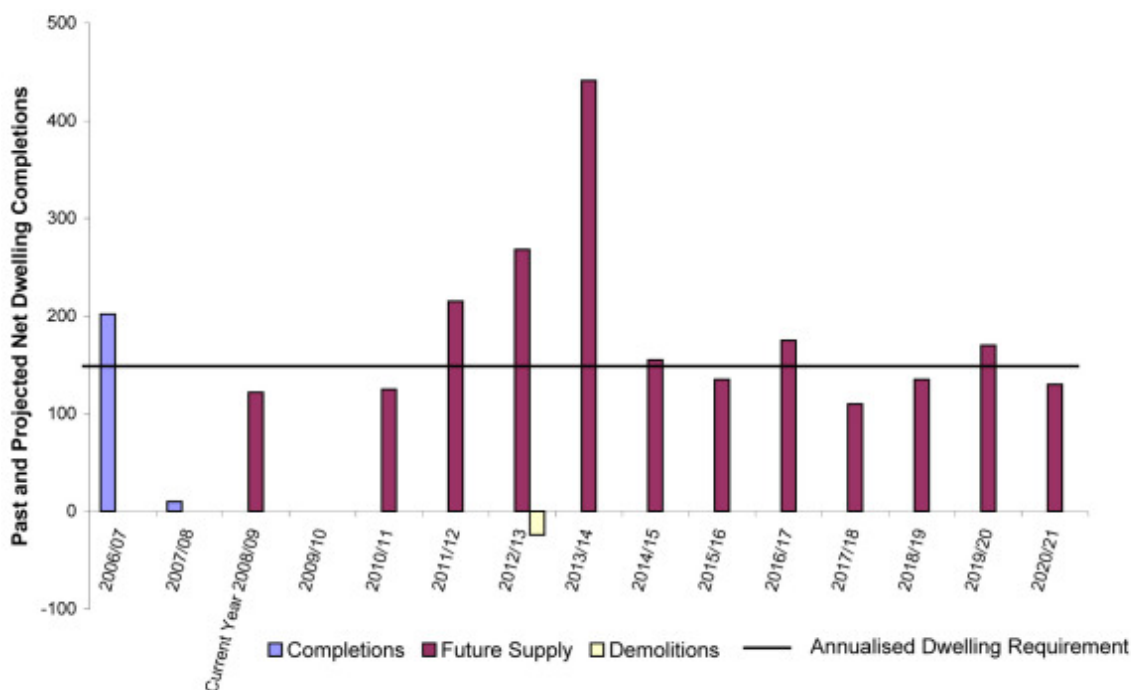
Millbay & Stonehouse AAP - Sites allocated for residential development

Development status as at 31st March 2008

Area Action Plan	Proposal	Status	Total Dwellings	Completions	Under Construction	Not Started
Millbay & Stonehouse	MS01, Mills Bakery, Royal William Yard, Cremyll Street	Under Construction <i>(Site now complete, Dec 2008)</i>	85	42	43	0
Millbay & Stonehouse	MS03 Land at Millbay Road	Site with outline planning permission	1230	0	0	1230
Millbay & Stonehouse	MS04 Bath Street	Site Without Planning Permission	700	0	0	700
Millbay & Stonehouse	MS07 Millbay Marina Village, Custom House Lane	Site with Planning Permission but not yet started	94	0	0	94
Millbay & Stonehouse	MS11 Stonehouse Arena	Site Without Planning Permission	40	0	0	40

* Comments in italics represent update since April 2008

Sutton Harbour AAP Housing Trajectory

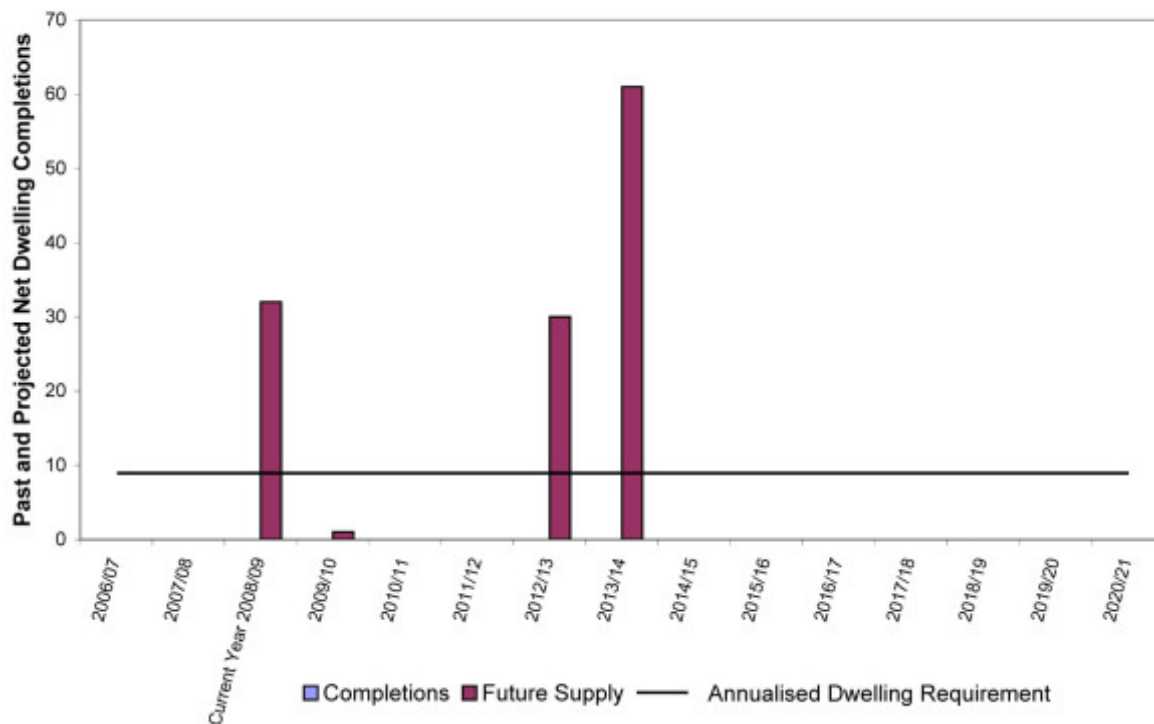


Sutton Harbour AAP - Sites allocated for residential development

Development status as at 31st March 2008

Area Action Plan	Proposal	Status	Total Dwellings	Completions	Under Construction	Not Started
Sutton Harbour	SH01 Commercial Wharf, Elphinstone Wharf and Lambhay Hill	Site Without Planning Permission	90	0	0	90
Sutton Harbour	SH02 Bretonside bus/coach station and environs	Site Without Planning Permission	310	0	0	310
Sutton Harbour	SH04 47 - 67 Exeter Street	Site Without Planning Permission	240	0	0	240
Sutton Harbour	SH05 Friary Park	Site Without Planning Permission	530	0	0	530
Sutton Harbour	SH07 (part) East Quays Boat Yard, Sutton Road	Site with Planning Permission but not yet started	101	0	0	101
Sutton Harbour	SH07 Sites east and west of Sutton Road (remainder of SH07)	Sites Without Planning Permission	619	0	0	619
Sutton Harbour	SH08 Coxside/barbican Car Park	Site Without Planning Permission	150	0	0	150

Central Park AAP Housing Trajectory



Central Park AAP - Sites allocated for residential development

Development status as at 31st March 2008

Area Action Plan	Proposal	Status	Total Dwellings	Completions	Under Construction	Not Started
Central Park	CP05 Peverell Park Road / Outland Road Corner	Site Without Planning Permission	26	0	0	26
Central Park	CP06 Land at Alma Road, rear of Wake Street	Site under construction <i>(Site now Complete, Dec 2008)</i>	32	0	32	0
Central Park	CP06 Pennycomequick (remainder)	Site Without Planning Permission	65	0	0	65

* Comments in italics represent update since April 2008

8 Appendix - LDS Key Milestones

LDF Stages:-	Dates for:-	Issues & Options	Preferred Options	Submission Stage	Inquiry	Adoption
01) Statement of Community Involvement	Original LDS	Jan. to May 2005	May to July 2005	Nov. to Dec. 2005	Feb. 2006	March 2006
	2006 Revision	Mar. to April 2005	July to Sept. 2005	Feb. to April 2006	June 2006	Aug. 2006
	2007 Revision	n/a	n/a	n/a	n/a	n/a
1R) Review of Statement of Community Involvement	Date Achieved	7/3/05 to 18/4/05.	29/7/05 to 9/9/05	28/2/06 to 19/4/06	Report on 5/7/06	24/07/06
	2008 Revision	Issues & Preferred Options Nov to Dec 2008		n/a	n/a	April 2009
	Date Achieved	03/11/08 to 15/12/08				
02) Core Strategy	Original LDS	Feb. to Mar. 2005	May to July 2005	Dec.2005 to March 2006	July 2006	March 2007
	2006 Revision	Mar. to April 2005	July to Sept. 2005 + April to May 2006	July to Sept. 2006	Dec. 2006	July 2007

LDF Stages:-	Dates for:-	Issues & Options	Preferred Options	Submission Stage	Inquiry	Adoption
	2007 Revision	Mar. to April 2005	July to Sept. 2005 + April to May 2006	Aug.to Sept. 2006	Jan. to Feb. 2007	Sept. 2007
	Date Achieved	7/3/05 to 18/4/05.	29/7/05 to 9/9/05 + 13/4/06 to 25/5/06	11/8/06 to 3/9/06	30/1/07 to 8/2/07	23/04/07
2R) Review of Core Strategy	2008 Revision	Issues & Preferred Options July to August 2011		May to August 2012	Feb 2013	Oct 2013
	Date Achieved					
03) Criteria Based Policies (Incorporated into Core Strategy)	Original LDS	Feb. to Mar. 2006	Oct. to Nov. 2006	July to Aug. 2007	Feb. 2008	July 2008
	2006 Revision	Jan to Feb. 2007	June to July 2007	Dec.2007 to Feb. 2008	June 2008	Dec. 2008
	2007+Revision	N/a	N/a	N/a	N/a	N/a
	Date Achieved	7/3/05 to 18/4/05.	13/4/06 to 25/5/06	Core Strategy refers	Core Strategy refers	Core Strategy refers
04) Sustainable Neighbourhoods (Key Site Allocations) DPD	Original LDS	Feb. to Mar. 2006	Oct. to Nov. 2006	July to Aug. 2007	Feb. 2008	July 2008

LDF Stages:-	Dates for:-	Issues & Options	Preferred Options	Submission Stage	Inquiry	Adoption
	2006 Revision	Nov. to Dec. 2006	June to July 2007	Dec.2007 to Feb. 2008	June 2008	Dec. 2008
	2007 Revision	July 2007 to July 2008	Oct. to Nov. 2008	Sept.2009 to Feb.2010	June 2010	Dec. 2010
	2008 Revision	Issues & Preferred Options July 2007 to Dec 2009		July to Oct 2010	April 2011	Dec 2011
	Date Achieved	Started in July 2007				
4A) Plymouth Urban Fringe DPD	2008 Revision	Issues & Preferred Options Jan to Dec 2009		July to Oct 2010	April 2011	Dec 2011
	Date Achieved					
05) Minerals DPD (Included in North Plymstock AAP –(8))	Original LDS	Sept. to Oct. 2005	Feb. to Mar. 2006	Oct. to Dec. 2006	April 2007	Aug. 2007
	2006 Revision	Mar. to April 2005	July to Sept. 2005	July to Sept. 2006	Feb. 2007	July 2007
	2007+ Revision	N/a	N/a	N/a	N/a	N/a
	Date Achieved	7/3/05 to 18/4/05.	N.Plymstock refers	N.Plymstock refers	N.Plymstock refers	N.Plymstock refers

LDF Stages:-	Dates for:-	Issues & Options	Preferred Options	Submission Stage	Inquiry	Adoption
06) Waste DPD	Original LDS	Feb. to Mar. 2005	May to July 2005	Oct. to Dec. 2006	April 2007	Aug. 2007
	2006 Revision	Mar. to April 2005	July to Sept. 2005	Oct. to Dec. 2006	March 2007	Oct. 2007
	2007 Revision	Mar. to April 2005	July to Sept. 2005	Aug. to Dec. 2007	March 2008	Sept. 2008
	Date Achieved	7/3/05 to 18/4/05.	29/7/05 to 9/9/05	29/8/07 to 10/10/07	06/02/08	21/04/08
08) North Plymstock AAP & Minerals DPD	Original LDS	Feb. to Mar. 2005	May to July 2005	Feb. to April 2006	Oct. 2006	Aug. 2007
	2006 Revision	Mar. to April 2005	July to Sept. 2005	July to Sept. 2006	Feb. 2007	July 2007
	2007 Revision	Mar. to April 2005	July to Sept. 2005	Aug. to Dec. 2006	Feb./March 2007	August 2007
	Date Achieved	7/3/05 to 18/4/05.	29/7/05 to 9/9/05	11/8/06 to 19/12/06	13/2/07 & 27-28/3/07	06/08/07

LDF Stages:-	Dates for:-	Issues & Options	Preferred Options	Submission Stage	Inquiry	Adoption
09) Devonport AAP	Original LDS	Feb. to Mar. 2005	May to July 2005	Dec2005 to March2006	July 2006	March 2007
	2006 Revision	Mar. to April 2005	July to Sept. 2005	Oct. to Dec. 2006	March 2007	Oct. 2007
	2007 Revision	Mar. to April 2005	July to Sept. 2005	Oct2006 to March2007	May 2007	Dec. 2007
	Date Achieved	7/3/05 to 18/4/05.	29/7/05 to 9/9/05	27/10/06 to 5/3/07	30/5/007	06/08/07
10) Millbay/ Stonehouse AAP	Original LDS	Feb. to Mar. 2005	May to July 2005	Dec2005 to March2006	Aug. 2006	March 2007
	2006 Revision	Mar. to April 2005	July to Sept. 2005	Oct. to Dec. 2006	April 2007	Oct. 2007
	2007 Revision	Mar. to April 2005	July to Sept. 2005	Oct.2006 to March2007	May 2007	Dec. 2007
	Date Achieved	7/3/05 to 18/4/05.	29/7/05 to 9/9/05	27/10/06 to 5/3/07	31/5/07	06/08/07
11) Derriford/ Seaton AAP	Original LDS	Feb. to Mar. 2006	Oct. to Nov. 2006	June to Aug. 2007	March 2008	July 2008
	2006 Revision	Mar. to April 2005	Nov. to Dec. 2006	July to Sept. 2007	Jan. 2008	July 2008

LDF Stages:-	Dates for:-	Issues & Options	Preferred Options	Submission Stage	Inquiry	Adoption
	2007 Revision	Mar. to April 2005	Jan. to Feb. 2008	Dec.2008 to May 2009	Sept. 2009	March 2010
	2008 Revision	Issues & Preferred Options Feb to March 2009		Nov 2009 to Feb2010	July 2010	March 2011
	Date Achieved	7/3/05 to 18/4/05.				
	Original LDS	Feb. to Mar. 2006	Oct. to Nov. 2006	June to Aug. 2007	March 2008	July 2008
12) Central Park AAP	2006 Revision	Mar. to April 2005	Nov. to Dec. 2006	July to Sept. 2007	Feb. 2008	July 2008
	2007 Revision	Mar. to April 2005	Nov. to Dec. 2006	Oct.2007 to Feb. 2008	June 2008	Dec. 2008
	Date Achieved	7/3/05 to 18/4/05.	8/11/06 to 19/12/06	20/12/07 to 27/2/08	3/6/08 to 4/6/08	22/09/08
13) City Centre/ University AAP	Original LDS	Oct. to Nov. 2006	June to July 2007	Dec.2007 to Feb. 2008	July 2008	Dec. 2008
	2006 Revision	Mar. to April 2005	Jan. to Feb. 2007	Oct, to Dec. 2007	April 2008	Oct. 2008
	2007 Revision	Mar. to April 2005	Jan. to Feb. 2008	Dec.2008 to May 2009	Sept. 2009	March 2010

LDF Stages:-	Dates for:-	Issues & Options	Preferred Options	Submission Stage	Inquiry	Adoption
14) East End AAP	2008 Revision	Issues & Preferred Options Nov to Dec 2008	3/11/08 to 15/12/08	Aug to Oct 2009	March 2010	Nov 2010
	Date Achieved	7/3/05 to 18/4/05.				
	Original LDS	Oct. to Nov. 2006	June to July 2007	Nov.2007 to Feb. 2008	July 2008	Dec. 2008
	2006 Revision	Mar. to April 2005	Jan. to Feb. 2007	Oct. to Dec. 2007	April 2008	Oct. 2008
15) The Hoe AAP	2007 Revision	Mar. to April 2005	July to Aug. 2008	July to Dec. 2009	April 2010	Oct. 2010
	2008 Revision	Issues & Preferred Options Nov to Dec 2009		July to Oct 2010	March 2011	Nov 2011
	Date Achieved	7/3/05 to 18/4/05.				
	Original LDS	Oct. to Nov. 2006	June to July 2007	Nov.2007 to Feb. 2008	Sept. 2008	Dec. 2008
	2006 Revision	Mar. to April 2005	Jan. to Feb. 2007	Oct. to Dec. 2007	May 2008	Oct. 2008
	2007 Revision	Mar. to April 2005	July to Aug. 2008	July to Dec. 2009	April 2010	Oct. 2010

LDF Stages:-	Dates for:-	Issues & Options	Preferred Options	Submission Stage	Inquiry	Adoption
	2008 Revision	Issues & Preferred Options Aug to Sept 2009		July Sept 2010	Feb 2011	Oct 2011
	Date Achieved	7/3/05 to 18/4/05.				
16) SuttonHarbour AAP	Original LDS	Oct. to Nov. 2006	June to July 2007	Nov.2007 to Feb. 2008	Sept. 2008	Dec. 2008
	2006 Revision	Mar. to April 2005	Nov. to Dec. 2006	Dec.2007 to Feb. 2008	Feb. 2008	July 2008
	2007 Revision	Mar. to April 2005	Nov. to Dec. 2006	Oct.2007 to Feb 2008	June 2008	Dec. 2008
	Date Achieved	7/3/05 to 18/4/05.	8/11/06 to 19/12/06	18/10/07 to 27/02/08	2/4/08 to 3/4/08	28/07/08
17) Planning Obligations &	Original LDS		Oct. to Nov. 2006		March 2007	
18) Affordable Housing SPD	2006 Revision		Jan. to Mar. 2007			Oct. 2007
	2007 Revision		July to Aug. 2007			Feb. 2008
	Date Achieved		9/11/07 to 21/12/07			01/12/08

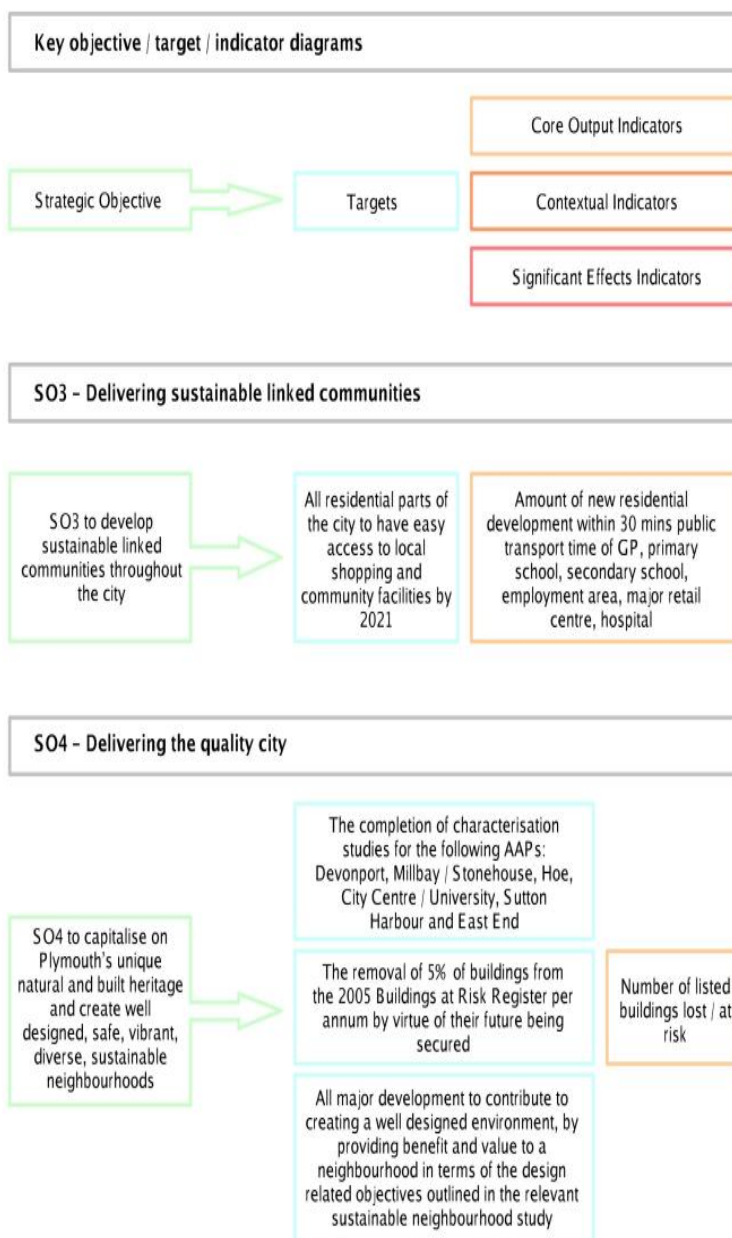
LDF Stages:-	Dates for:-	Issues & Options	Preferred Options	Submission Stage	Inquiry	Adoption
19) Design Strategies SPD	Original LDS		Oct. to Nov. 2006			March 2007
	2006 Revision		Jan. to Mar. 2007			Oct. 2007
	2007 Revision		Oct. to Nov. 2007			April 2008
	2008 Revision		Oct. to Nov. 2007			April 2009
22) Development Guidelines SPD	Date Achieved		18/10/07 to 29/11/07			
	2007 Revision		Oct. to Nov. 2008			May 2009
	2008 Revision		Aug to Sept 2009			March 2010
	Date Achieved					
23) Coastal Planning SPD	2007 Revision		Oct. to Nov. 2008			May 2009
	2008 Revision		Aug to Sept 2009			March 2010

LDF Stages:-	Dates for:-	Issues & Options	Preferred Options	Submission Stage	Inquiry	Adoption
	Date Achieved					
24) Shopping Centres SPD	2007 Revision		Oct. to Nov. 2009			July 2010
	2008 Revision		March to April 2010			March 2011
	Date Achieved					
25) Green Spaces SPD	2008 Revision		March to April 2010			March 2011
	Date Achieved					

9 Appendix - Relationships between Targets and Indicators

Summary of Targets and Indicators

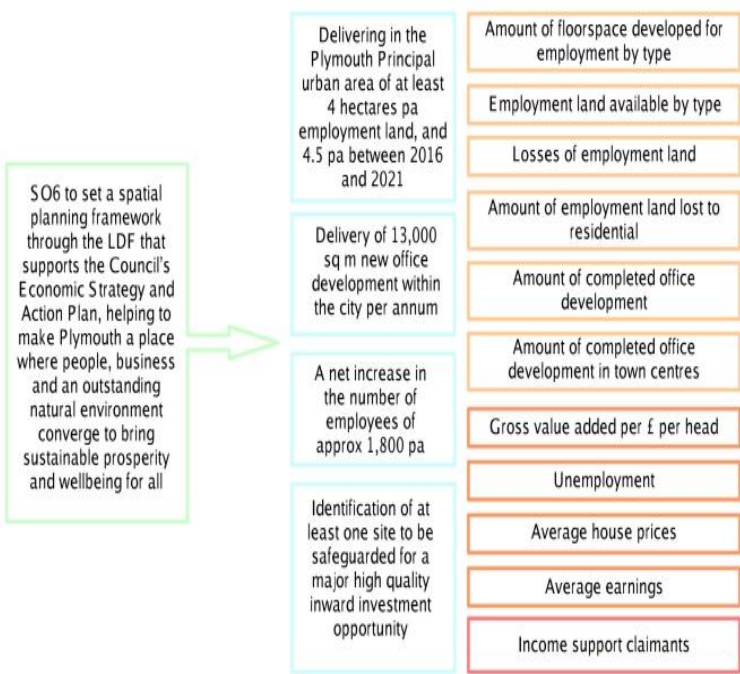
9.1 The following diagrams summarise the relationship between each of the strategic objectives and targets of the Core Strategy. The relationships between the Strategic Objective and its supporting targets, together with the associated core output indicators, contextual indicators and significant effect indicators have been illustrated by colour coding these different elements.



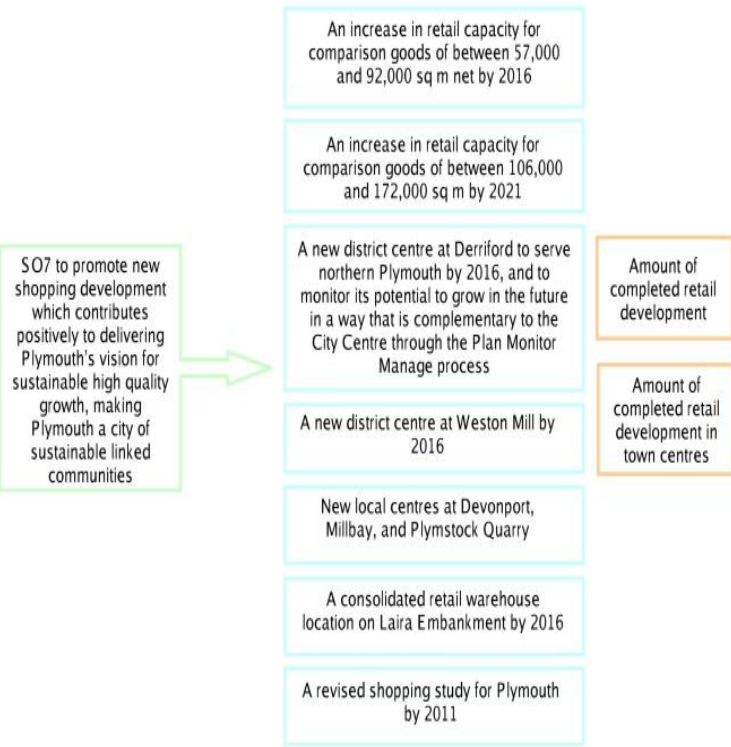
S05 - Delivering regeneration



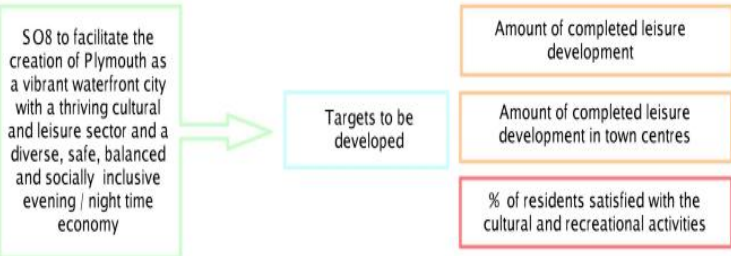
S06 - Delivering the economic strategy



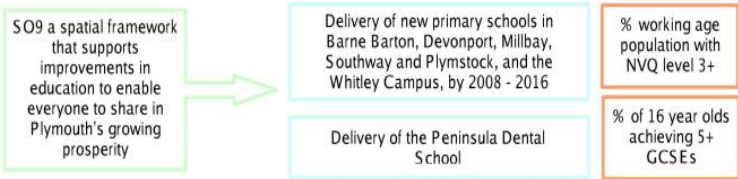
SO7 - Delivering adequate shopping provision



SO8 - Delivering cultural/leisure facilities and the evening/night time economy



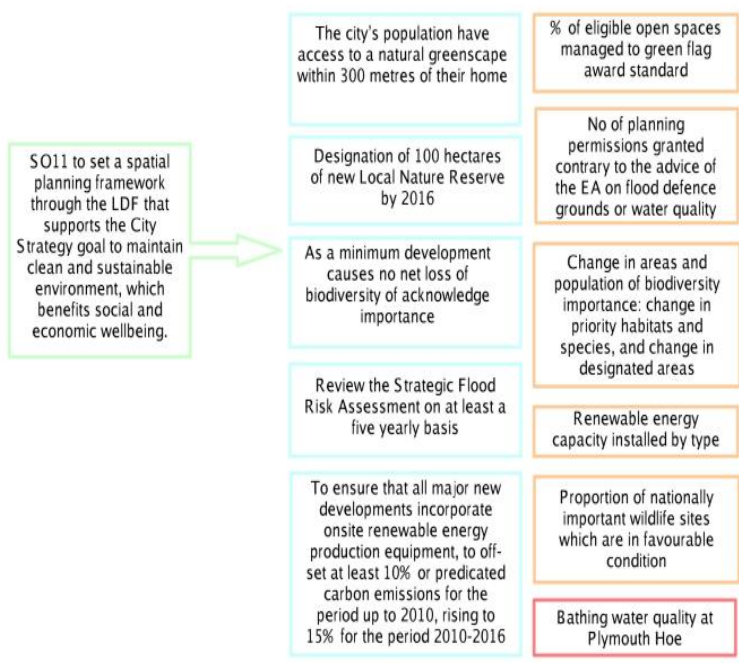
SO9 - Delivering educational improvements



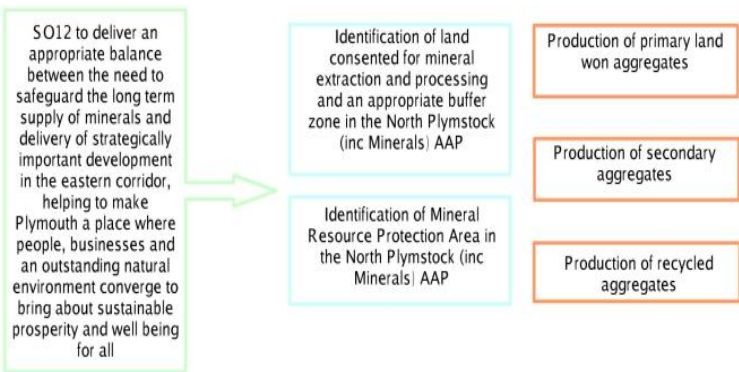
SO10 - Delivering adequate housing supply



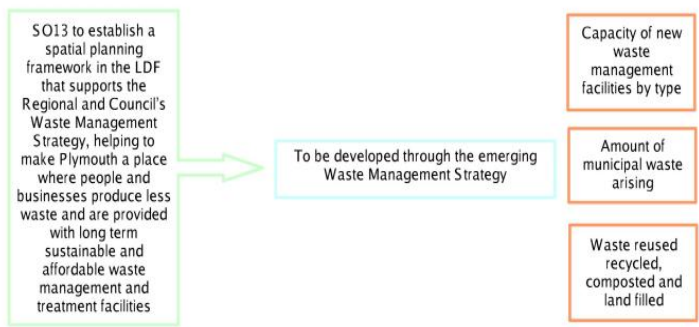
SO11 - Delivering a sustainable environment



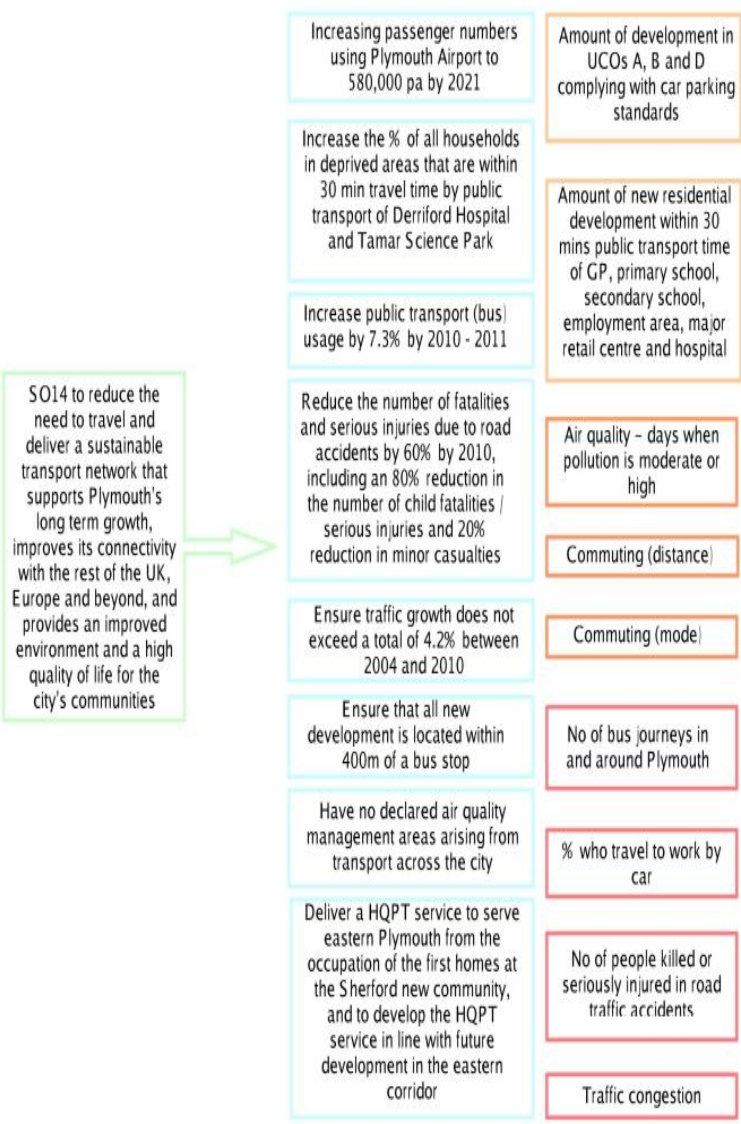
SO12 - Delivering future mineral resources



SO13 - Delivering sustainable waste management



SO14 - Delivering sustainable transport



SO15 - Delivering community well being



Development Planning
Department of Development
Plymouth City Council
Civic Centre
Plymouth PL1 2AA

Tel: 01752 305477
Email: ldf@plymouth.gov.uk
Website: www.plymouth.gov.uk/ldf