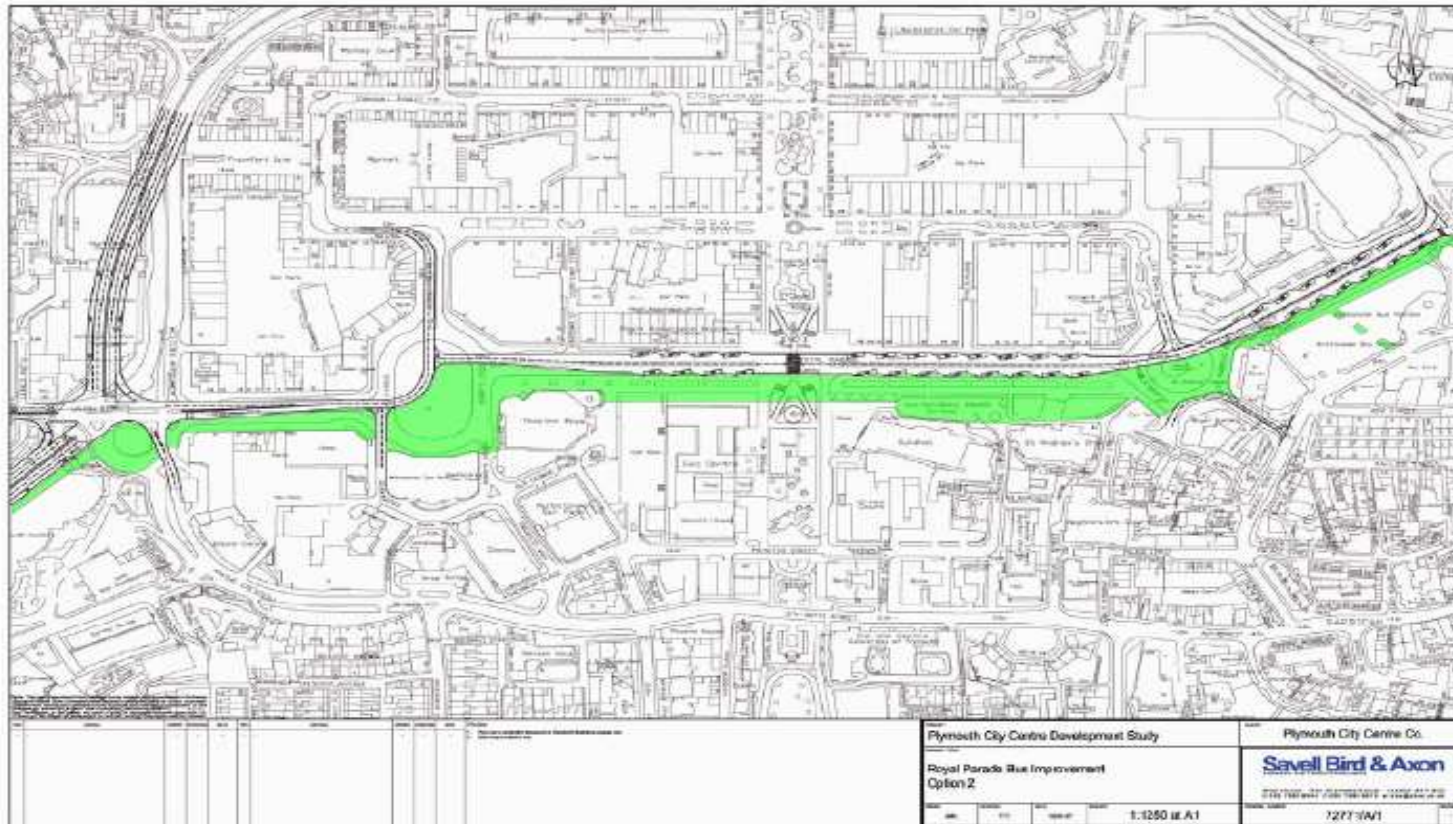


# APPENDIX 23: "GREENWAY" DIAGRAM FOR ROYAL PARADE

Plymouth Royal Parade: Greenway & New Bus Interchange

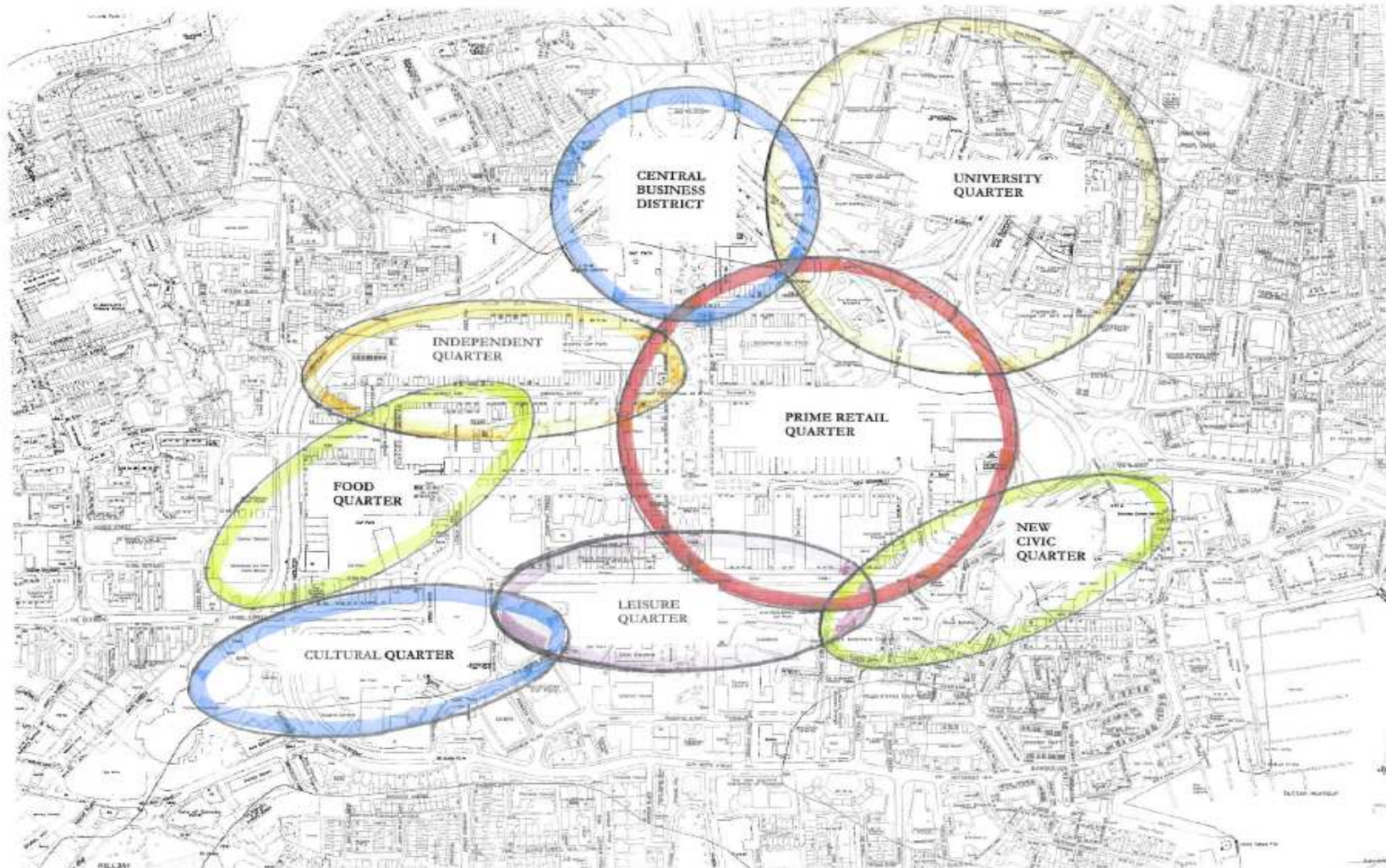


# APPENDIX 24: DEVELOPMENT IMPLEMENTATION TIME LINE

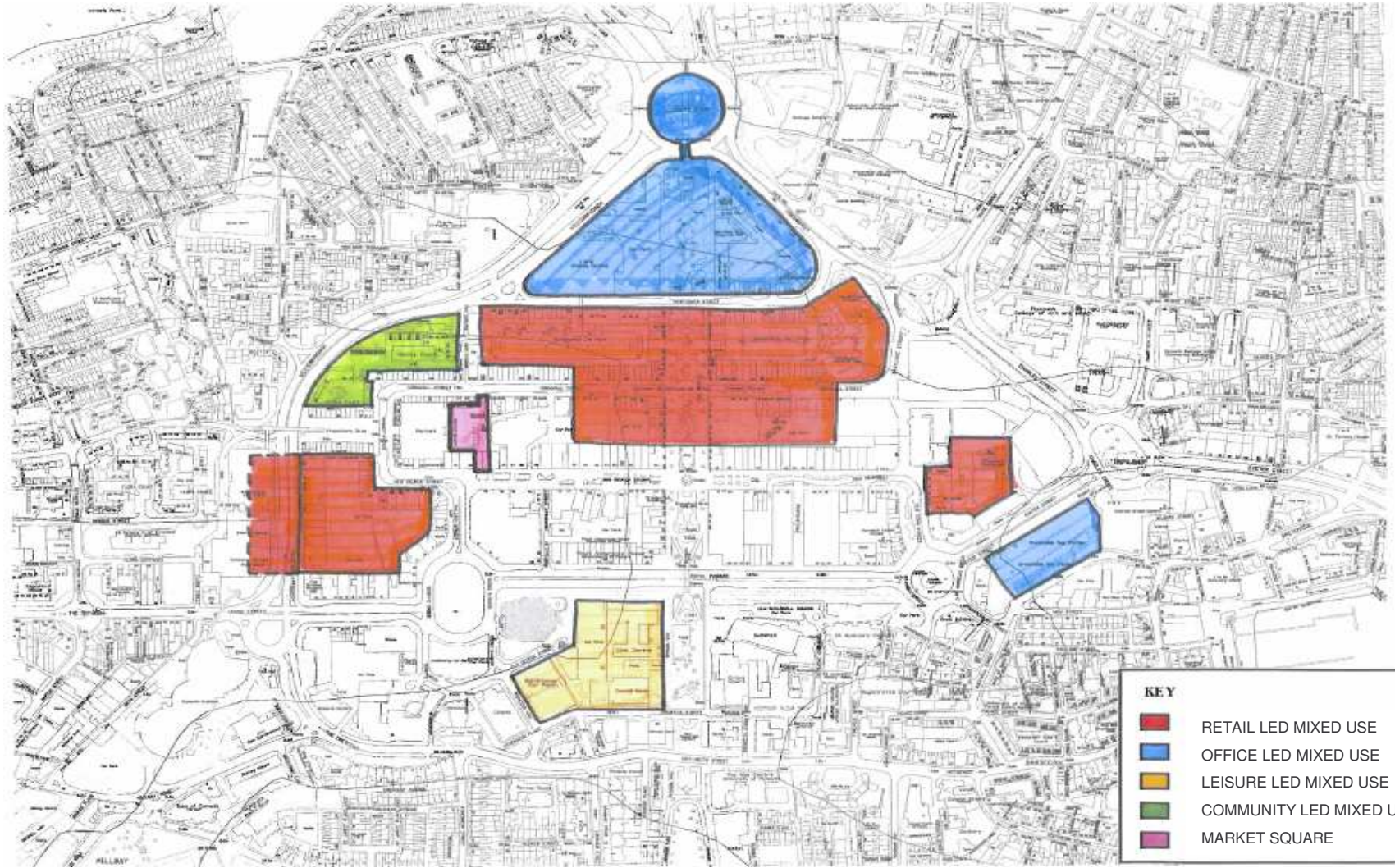
## Plymouth - Indicative Implementation Programme

Development Strategies	2008	2009	2010	2011	2012	2013	2014	2015	2016	2017	2018	2019	2020	2021
Retail Intervention Phase 1	[Red bar from 2008 to 2018]													
Retail Intervention Phase 2	[Red bar from 2015 to 2020]													
Colin Campbell Court & Western Approach	[Red bar from 2008 to 2011]													
Morley court	[Red bar from 2010 to 2012]													
North Cross	[Red bar from 2010 to 2012]													
Mayflower Street North	[Red bar from 2012 to 2015]													
Civic Centre	[Red bar from 2012 to 2014]													
Bretonside	[Red bar from 2010 to 2011]													
Markets Quarter	[Red bar from 2010 to 2011]													
Bus Station Relocation	[Red bar from 2010 to 2011]													
Related Strategy Initiatives	2008	2009	2010	2011	2012	2013	2014	2015	2016	2017	2018	2019	2020	2021
Shop Fronts and Displays	[Red bar from 2008 to 2011]													
Environmental Improvements	[Red bar from 2008 to 2014]													
Pavement Treatment and Street Lighting	[Red bar from 2008 to 2014]													
Street Furniture and Landscaping	[Red bar from 2008 to 2014]													
Information and Signage	[Red bar from 2008 to 2018]													
Pedestrian Priority	[Red bar from 2008 to 2018]													
Car Parks	[Red bar from 2008 to 2021]													
Accessibility	[Red bar from 2011 to 2018]													
Policy	[Red bar from 2008 to 2009]													
Retail Frontages	[Red bar from 2008 to 2009]													
Art	[Red bar from 2008 to 2021]													
Market	[Red bar from 2008 to 2009]													
Parking Policy	[Red bar from 2008 to 2011]													
Quarter Definition	[Red bar from 2008 to 2009]													

# APPENDIX 25: PLYMOUTH CITY CENTRE QUARTER PLAN



# APPENDIX 26: PLYMOUTH CITY CENTRE LOCAL PLAN ALLOCATION



# APPENDIX 27: CORE CONCEPT OVERVIEW



# APPENDIX 28: TYPICAL STREET PERSPECTIVE



# APPENDIX 28: TYPICAL STREET PERSPECTIVE



# APPENDIX 28: TYPICAL STREET PERSPECTIVE



# APPENDIX 28: TYPICAL STREET PERSPECTIVE



# APPENDIX 29: ICONIC CENTRAL PLACE



# APPENDIX 29: ICONIC CENTRAL PLACE



# APPENDIX 30: CENTRAL SPACE PERSPECTIVE



# APPENDIX 30: CENTRAL SPACE PERSPECTIVE



# APPENDIX 30: CENTRAL SPACE PERSPECTIVE

