

THE CITY OF PLYMOUTH

PUBLIC RIGHTS OF WAY

NATIONAL PARKS AND ACCESS TO THE COUNTRYSIDE ACT 1949

COUNTRYSIDE ACT 1968

WILDLIFE AND COUNTRYSIDE ACT, 1981

DEFINITIVE STATEMENT

Relevant Date 13th March 2014

Report Creation Date

13/03/2014

Plymouth City Council



Rights of Way, Civic Centre, Plymouth, PL1 2AA,
01752 304233

PUBLIC RIGHTS OF WAY - DEFINITIVE STATEMENT

Budshead

- 101/1** From: Berwick Avenue To: Bodmin Road
Footpath FP from a point on Berwick Avenue (SX 4808 5915) heading in a generally northerly direction for a distance of 147 metres to a point on Bodmin Road (SX 4812 5928) with a spur heading south-east for a distance of 74 metres to a point on Berwick Avenue (SX 4814 5916)
Total Length: 0.22km.
- 101/2** From: Budshead Road To: Ward Boundary
Footpath FP from junction with Budshead Road (SX 4654 5984) heading in a generally south easterly direction for approximately 85 metres to junction with footpath 108/10 at the ward boundary (SX 4658 5977).
Total Length: 0.09km.
-

Report Creation Date

13/03/2014

Plymouth City Council



Rights of Way, Civic Centre, Plymouth, PL1 2AA,
01752 304233

PUBLIC RIGHTS OF WAY - DEFINITIVE STATEMENT

Drake

104/1

From: Winston Avenue To: Glen Park Avenue

Footpath

FP from junction with a point on Winston Avenue (SX 4782 5523) and heading in a generally north westerly direction for a distance of approximately 50 metres via steps (concrete, 17) at grid reference SX 4778 5526 to a point on Glen Park Avenue (SX 4778 5526)
Total Length: 0.05km. Width: SX 4782 5523 - SX 4778 5526 - 2.6m



PUBLIC RIGHTS OF WAY - DEFINITIVE STATEMENT

Efford & Lipson

- 105/1**
Footpath From: Blandford Road To: Arun Close
FP from a point on Blandford Road (SX 5046 5649) heading in a generally south easterly then south westerly then south easterly then south westerly direction for a distance of approximately 481 metres to a point on Arun Close (SX 5051 5614) with two spurs both heading south east to points on Pike Road (SX 5053 5632).
Total Length: 0.54km.
- 105/2**
Footpath From: Pike Road To: Severn Place
FP from a point on Pike Road (SX 5063 5619) heading in a generally south westerly then north westerly then south easterly direction for a distance of 366 metres to a point on Severn Place (SX 5037 5629).
Total Length: 0.37km.
- 105/3**
Footpath From: Torridge Way To: FP 105/1
FP from a point on Torridge Way (SX 5013 5639) heading in a generally easterly direction for a distance of approximately 471 metres to junction with FP 105/1 (SX 5051 5635) with a spur heading in a generally north easterly direction for approximately 95 metres to grid reference SX 5044 5642.
Total Length: 0.57km.
-



PUBLIC RIGHTS OF WAY - DEFINITIVE STATEMENT


Ham

- 107/1** From: Ham Drive To: Carnock Road
Footpath FP from junction with a point on Carnock Road (SX 4763 5747) and heading in a generally southerly direction for a distance of 30 metres to a point on the adopted public highway coming off of Ham Drive (SX 4763 5744)
Total Length: 0.03km. Width: SX 4763 5747 - SX 4763 5744 - 1 Metre
- 107/10** From: Ham Lane To: FP 107/8
Footpath FP from a point on Ham Lane (SX 4655 5775) heading in a generally westerly then south westerly direction for a distance of approximately 307 metres to junction with FP 107/8 (SX 4630 5773).
Total Length: 0.31km.
- 107/11** From: FP 107/8 To: FP 107/10
Footpath FP from a point on FP 107/8 (SX 4626 5754) heading in a generally north easterly direction for a distance of approximately 336 metres to junction with FP 107/10 (SX 4642 5779) with three spurs. Spur 1 heading in a generally north westerly direction for approximately 45 metres to junction with FP 107/8 (SX 4623 5764), spur two heading in a generally south easterly direction for a distance of approximately 66 metres to junction with Dryburgh Crescent (SX 4632 5763) and spur 3 heading in a generally westerly then northerly direction for approximately 55 metres to junction with FP 107/10 (SX 4631 5773).
Total Length: 0.50km.
- 107/12** From: Dryburgh Crescent To: FP 107/11
Footpath FP from a point on Dryburgh Crescent (SX 4651 5769) heading in a generally northerly then westerly direction for a distance of approximately 202 metres to junction with FP 107/11 (SX 4634 5773) with a spur heading in a generally north easterly direction for approximately 42 metres to junction with FP 107/10 (SX 4651 5775).
Total Length: 0.24km.
- 107/2** From: Ham Lane To: Honicknowle Lane
Footpath FP from a point on Ham Lane (SX 4591 5800) heading in a generally easterly direction for a distance of 1.3km to junction with Honicknowle Lane (SX 4705 5795).
Total Length: 1.30km.
- 107/3** From: Melrose Avenue To: FP 107/2
Footpath FP from Melrose Avenue (SX 4663 5775) heading in a generally north easterly direction for a distance of approximately 192 metres to junction with FP 107/2 (SX 4677 5782).
Total Length: 0.19km.
- 107/4** From: Mowhay Road To: Ham Lane
Footpath FP from a point on Mowhay Road (SX 4591 5815) heading in a generally southerly then south easterly then southerly direction for a distance of approximately 688 metres to junction with Ham Lane (SX 4631 5783).
Total Length: 0.69km.
- 107/5** From: FP 107/4 To: FP 107/4
Footpath FP from a point on FP 107/4 (SX 4592 5810) heading in a generally north easterly then south easterly direction for a distance of approximately 411 metres to a point on FP 107/4 (SX 4624 5804). Total Length: 0.41km.
- 107/6** From: Burrington Road To: FP 107/4
Footpath FP from a point on Burrington Road (SX 4626 5815) heading in a generally south westerly direction for a distance of 267 metres to junction with FP 107/4 (SX 4602 5808).
Total Length: 0.27km.



PUBLIC RIGHTS OF WAY - DEFINITIVE STATEMENT

- 107/7** From: FP 107/5 To: Weston Mill Lane
Footpath FP from a point on FP 107/5 (SX 4602 5819) heading in a generally northerly then easterly then northerly direction for a distance of 483 metres to junction with Weston Mill Lane (SX 4633 5833).
Total Length: 0.48km.
- 107/8** From: Ham Drive To: Ham Lane
Footpath FP from a point on Ham Drive (SX 4632 5739) heading in a generally north westerly then north easterly direction for a distance of approximately 489 metres to a point on Ham Lane (SX 4631 5782).
Total Length: 0.49km.
- 107/9** From: Mowhay Road To: FP 107/8
Footpath FP from a point on Mowhay Road (SX 4584 5800) heading in a generally south easterly then southerly direction for a distance of approximately 586 metres to junction with FP 107/8 (SX 4628 5772) with a spur heading in a generally south westerly direction for a distance of approximately 114 metres to Abbotsbury Way (SX 4617 5780).
Total Length: 0.70km.
-



PUBLIC RIGHTS OF WAY - DEFINITIVE STATEMENT


Honicknowle

- 108/1** From: FP 108/3 To: Digby Grove
Footpath FP from junction with FP 108/3 (SX 4566 6016) heading in a generally north westerly direction for a distance of 59 metres to Digby Grove (SX 4561 6019) with a spur also heading in a generally north westerly direction for a distance of 84 metres to junction with Digby Grove (SX 4557 6021).
Total Length: 0.14km. Width: SX 45668 60167 – SX 45615 60199 – 2m*
SX 45647 60180 – SX 45576 60216 – 1m
- 108/10** From: Shaldon Crescent To: Ward Boundary
Footpath FP from a point on Shaldon Crescent (SX 4653 5951) heading in a generally northerly direction for approximately 282 metres to junction with FP 101/2 at the ward boundary (SX 4658 5977)
Total Length: 0.28km.
- 108/11** From: Budshead Road To: FP 108/10
Footpath FP from a point on Budshead Road (SX 4644 5979) heading in a generally south easterly direction for approximately 191 metres to junction with FP 108/10 (SX46575967)
Total Length: 0.19km.
- 108/12** From: Ringmore Way To: FP 108/11
Footpath FP from a point on Ringmore Way (SX 4642 5962) heading in a generally north easterly, then northerly then north westerly direction for approximately 198 metres to junction with FP 108/11 (SX 4644 5977)
Total Length: 0.20km.
- 108/13** From: Whitleigh Way To: FP 108/10
Footpath FP from junction with Whitleigh Way (SX 4717 5933) heading in a generally north westerly direction for approximately 769 metres to junction with FP 108/10 (SX 4656 5961)
Total Length: 0.77km.
- 108/14** From: Whitleigh Way To: Shaldon Crescent
Footpath FP from a point on Whitleigh Way (SX 4719 5943) heading in a generally easterly direction for 629 metres to a point on Shaldon Crescent (SX 4658 5951).
Total Length: 0.63km.
- 108/15** From: Whitleigh Way To: FP 108/13
Footpath FP from a point on Whitleigh Way (SX 4719 5944) heading in a generally north westerly direction for a distance of approximately 341 metres to junction with FP 108/13 (SX 4691 5954).
Total Length: 0.34km.
- 108/16** From: Shaldon Crescent To: FP 108/13
Footpath FP from a point on Shaldon Crescent (SX 4655 5952) heading in a generally north easterly direction for approximately 153 metres to junction with FP 108/13 (SX 4667 5959).
Total Length: 0.15km.
- 108/17** From: FP 108/13 To: FP 108/10
Footpath FP from a point on FP 108/13 (SX 4665 5960) heading in a generally north north westerly direction for a distance of approximately 151 metres to junction with a point on FP 108/10 (SX 4659 5973).
Total Length: 0.15km.
- 108/18** From: FP 108/10 To: FP 108/17
Footpath FP from a point on FP 108/10 (SX 4656 5961) heading in a generally easterly direction for a distance of approximately 85 metres to junction with a point on FP 108/17 (SX 4665 5960).
Total Length: 0.09km.



PUBLIC RIGHTS OF WAY - DEFINITIVE STATEMENT

- 108/2** From: Rochford Crescent To: Rochford Crescent
Footpath FP from junction with Rochford Crescent (SX 4577 6015) heading in a generally north westerly, easterly then south south easterly direction for a distance of 374 metres to junction with Rochford Crescent (SX 4591 6015) with spur heading in a generally easterly direction for a distance of 83 metres to junction with Rochford Crescent (SX 4584 6016).
Total Length: 0.46km. Width: SX 45773 60149 – SX 45825 60286 – 3m*
SX 45825 60286 – SX 45839 60278 – 2.5m*
SX 45839 60278 – SX 45916 60178 – 3m*
SX 45916 60178 – SX 45913 60152 – 3m*
SX 45916 60178 – SX 45842 60160 – 1.8m*
Limitations: Steps (stone, 21) – SX 45756 60208
- 108/3** From: Lakeside Drive To: FP 108/2
Footpath FP from Lakeside Drive (SX 4558 6010) heading in a generally north easterly direction for a distance of 208 metres crossing FP 108/4 to junction with FP 108/2 (SX 4575 6022) and continuing in a generally north easterly direction for a distance of 101 metres to junction with FP 108/2 (SX 4583 6027).
Total Length: 0.31km. Width: SX 45587 60102 – SX 45751 60225 – 2m*
SX 45750 60231 – SX 45763 60239 – 1.2m*
SX 45763 60239 – SX 45784 60257 – 0.8m* SX
45784 60257 – SX 45837 60279 – 1.8m* Limitations:
Bollard (1 metal) - SX 45750 60231
- 108/4** From: Lakeside Drive To: Rochford Crescent
Footpath FP from junction with Lakeside Drive (SX 4555 6016) heading in a generally south easterly direction for a distance of 87 metres to junction with Rochford Crescent (SX 4562 6012).
Total Length: 0.09km. Width: SX 45548 60167 – SX 45620 60120 – 1.5m*
- 108/5** From: Lakeside Drive To: West Malling Avenue
Footpath FP from Lakeside Drive (SX 4557 6009) heading in a generally easterly direction for a distance of 74 metres to Ernsettle Green (SX 4550 6009) and continuing in a generally easterly direction for a distance of 167 metres to West Malling Avenue (SX 4535 6013) with a spur heading in a generally north westerly direction for a distance of 49 metres to a point on West Malling Avenue (SX 4532 6011).
Total Length: 0.29km. Width: SX 45328 60114 – SX 45378 60109 – 2m*
SX 45355 60137 – SX 45378 60109 – 2m*
SX 45378 60109 – SX 45576 60094 – 2m*
Limitations: Gate – SX 45375 60115
- 108/6** From: Lakeside Drive To: FP 108/2
Footpath FP from junction with Lakeside Drive (SX 4499 6028) heading in a generally north easterly direction to junction with FP108/7 (SX 4506 6042) then in a generally south easterly direction to junction with FP 108/2 (SX 4582 6028) for a total length of 996 metres.
Total Length: 1.00km. Width: SX 44994 60287 – SX 45825 60287 – 3m*
- 108/7** From: FP 108/8 To: FP 108/6
Footpath FP from junction with FP 108/8 (SX 4479 6048) heading in a generally south easterly direction for a distance of 280 metres to junction with FP 108/6 (SX45066042) with a spur of 28 metres to FP 108/6 (SX45016040).
Total Length: 0.31km. Width: SX 44801 60469 – SX 44823 60465 – 2m*
SX 44823 60465 – SX 45007 62422 - 1.5m*
SX 45007 62422 – SX 45018 60401 – 2m*
SX 45007 62422 – SX 45067 60423 – 3m*
Limitations: Bridge - SX 44823 60465



PUBLIC RIGHTS OF WAY - DEFINITIVE STATEMENT

108/8

From: Ernesettle Lane To: Northholt Avenue

Footpath

FP from Ernesettle Lane (SX 4467 5999) heading in a generally north easterly direction for a distance of 370 metres to a point to the south east of the railway bridge (SX 44348 60143) then continuing from a point to the north west of the railway bridge (SX 44327 60164) heading in a generally north westerly then northerly then south easterly direction for a distance of 1.547 Km to junction with Northholt Avenue (SX44936004).

Total Length: 1.95km. Width: SX 44673 59997 – SX 44425 60091 - 3m*

SX 44425 60091 – SX 44397 60605 - 1.5m*

SX 44397 60605 – SX 44644 60503 – 3m*

SX 44644 60503 – SX 44683 60515 – 2m*

SX 44683 60515 – SX 44718 60515 – 1.5m*

SX 44711 60509 – SX 44800 60482 – 2m*

SX 44800 60482 – SX 44804 60232 – 2m

SX 44804 60232 – SX 44879 60034 – 3m*

SX 44879 60034 – SX 44932 60047 – 1.5m*

Limitations: Kissing Gate - SX 44669 59998, Kissing Gate - SX 44711 60509


108/9

From: Budshead FP 101/1/1 To: Whiteleigh Way

Footpath

FP from junction with Budshead FP 101/1/1 (SX 4809 5920) heading in a generally westerly direction for approximately 959 metres to junction with Whiteleigh Way at (SX 4719 5939)


Total Length: 0.96km.



PUBLIC RIGHTS OF WAY - DEFINITIVE STATEMENT

Moor View

- 109/1**
Footpath
From: Sheepstor Road To: Novorossick Road
FP from a point on Sheepstor Road (SX 5098 5836) heading in a generally westerly direction for a distance of approximately 356 metres to a point on Novorossick Road (SX 5065 5833).
Total Length: 0.36km.
- 109/2**
Footpath
From: Sheepstor Road To: FP 109/1
FP from a point of Sheepstor Road (SX 5084 5822) heading in a generally north easterly direction for a distance of approximately 162 metres to junction with FP 109/1 (SX 5091 5835).
Total Length: 0.16km.
- 109/3**
Footpath
From: Novorossick Road To: FP 109/4
FP from a point on Novorossick Road (SX 5065 5832) heading in a generally south easterly direction for a distance of approximately 839 metres to junction with 109/4 (SX 5103 5766).
Total Length: 0.84km.
- 109/4**
Footpath
From: Leigham Tunnel To: Longbridge Road
FP from entrance to the Leigham Tunnel (SX 5091 5837) heading in a generally southerly direction along old tramway for a distance of approximately 1.27km to junction with Longbridge Road (SX 5110 5726).
Total Length: 1.28km.
- 109/5**
Footpath
From: Dartmouth Walk To: Wilburt Road
FP from Dartmouth Walk (SX 5113 5748) heading in a generally south westerly then north westerly then south westerly then north westerly the south westerly direction for a distance of approximately 209 metres to junctions with Wilburt Road (SX 5104 5749).
Total Length: 0.21km.
-



PUBLIC RIGHTS OF WAY - DEFINITIVE STATEMENT

Plympton Erle

- 112/1** From: Market Road To: Ridgeway
Footpath FP from Market Road (SX 5369 5628) heading in a generally north easterly direction for a distance of 141 metres to junction with Ridgeway (SX 5379 5637).
Total Length: 0.14km.
- 112/2** From: School Lane To: Barbican Road
Footpath FP from School Lane (SX 5440 5573) heading in a generally north easterly direction across Castle Green for a distance of 110 metres to junction with Barbican Road (SX 5446 5581) opposite FP 112/4
Total Length: 0.11km.
- 112/26** From: Ridgeway To: Cherry Tree Lane
Footpath FP from Junction with Ridgeway at the ward boundary (SX 5564 5561) heading in a generally westerly direction for a distance of 530 metres to junction with Cherry Tree Lane (SX 5512 5571).
Total Length: 0.53km.
- 112/3** From: Wolverwood Lane To: Longbrook Street
Footpath FP from Wolverwood Lane (SX 5473 5529) heading in a generally northerly then westerly direction for a distance of 285 metres to junction with Longbrook Street (SX 5466 5550).
Total Length: 0.29km.
- 112/4** From: Barbican Road To: Ridgeway
Footpath FP from Barbican Road (SX54475582) heading in a generally north westerly direction for a distance of 371 metres to junction with Mudge Way (SX 5429 5613) and continuing from across Mudge Way (SX 5428 5614) for a distance of 79 metres to junction with Ridgeway (SX 5426 5621).
Total Length: 0.45km.
- 112/5** From: Back Lane To: Fore Street
Footpath FP from Back Lane (SX 5428 5554) heading east then north for a distance of 287 metres to junction with Fore Street (SX 5446 5567).
Total Length: 0.29km. Width: SX 5428 5554 - SX 5446 5567: 2m*
- 112/7** From: Ridge Road To: Wolverwood Lane
Footpath FP from Ridge Road (SX 5523 5501) heading in a northerly then north westerly direction for a distance of 259 metres to junction with Wolverwood Lane (SX 5511 5520).
Total Length: 0.26km.

Report Creation Date

13/03/2014

Plymouth City Council



Rights of Way, Civic Centre, Plymouth, PL1 2AA,
01752 304233

PUBLIC RIGHTS OF WAY - DEFINITIVE STATEMENT

Plympton St Mary

- 113/1** From: Bell Close To: Newnham Road
Footpath FP from Bell Close (SX 5485 5704) heading in a generally north westerly direction for a distance of 209 metres to Newnham Road (SX 5466 5712).
Total Length: 0.21km.
- 113/3** From: Lister Close To: Parkstone Lane
Footpath FP from a point on Lister Close (SX 5480 5688) heading in a generally easterly direction for a distance of approximately 45 metres to junction with Parkstone Lane (SX 5484 5688).
Total Length: 0.05km. Width: 1.5m
-



PUBLIC RIGHTS OF WAY - DEFINITIVE STATEMENT

Plymstock Dunstone

- 114/1**
Footpath From: Dunstone Road To: Haye Road South
FP from junction with Dunstone Road (SX 5201 5312) heading in a generally easterly and then south easterly direction to Springfield Close (SX 5259 5312). The path then continues from Springfield Close (SX 5259 5310) heading in a generally easterly direction to Reservoir Road (SX 5273 5309) and then from Reservoir Road to Homer Rise (SX 5282 5307). There is then a break in the path which then continues from the eastern end of Homer Rise (SX 5291 5308) heading in a generally north easterly direction along Boville Lane (private road) to junction with Haye Road South (SX 5309 5311).
Total Length: 1.12km.
- 114/13**
Footpath From: FP 114/1 To: Roseveare Close
FP from junction with FP114/1 at Boville Lane (SX 5303 5310) heading in a generally north westerly then northerly direction to Stanborough Road (SX 5294 5328) then continuing in a generally westerly direction along Whitehall Road and then in a generally north westerly direction to junction with Roseveare Close (SX 5248 5354).
Total Length: 0.91km.
- 114/2**
Footpath From: Staddiscombe Road To: Wembury FP 23
FP from Staddiscombe Road (SX 5144 5130) heading in a generally south easterly direction for a distance of 28 metres to junction with ward boundary and Wembury FP 23 (Devon County Council) (SX 5145 5128).
Total Length: 0.03km.
- 114/3**
Footpath From: FP 114/7 To: FP 115/5
FP from junction with FP 114/7 (SX 5080 5182) heading north easterly direction for a distance of approximately 425 metres to junction with FP 115/5 at the ward boundary (SX 5111 5200)
Total Length: 0.43km.
- 114/4**
Footpath From: FP 114/6 To: FP 115/5
FP from junction with FP 114/6 (SX 5143 5185) heading in a generally north westerly direction for a distance of approximately 357 metres to junction with FP 115/5 at the ward boundary (SX 5114 5199).
Total Length: 0.36km.
- 114/5**
Footpath From: FP 114/7 To: FP 114/4
FP from junction with FP 114/7 (SX 508 05182) heading in a generally south easterly then north easterly direction for a distance of approximately 478 metres to junction with FP 114/4 (SX 5125 5190).
Total Length: 0.48km.
- 114/6**
Footpath From: Holmwood Avenue To: Staddiscombe Road
FP from Holmwood Avenue (SX 5170 5225) heading in a generally south westerly direction for a distance of 1.035 Km to junction with Staddiscombe Road (SX 5126 5147).
Total Length: 1.04km.
- 114/7**
Footpath From: Staddiscombe Road To: Hooe Lane
FP from junction with Staddiscombe Road (SX 5112 5138) heading in a generally north westerly direction to junction with the ward boundary (SX 5079 5182) where the path continues along the ward boundary in a generally south westerly direction to Hooe Lane (SX 5048 5160).
Total Length: 1.30km.



PUBLIC RIGHTS OF WAY - DEFINITIVE STATEMENT

Plymstock Radford

- 115/1** From: Meadow Park To: Hooe Road
Footpath FP from Meadow Park (SX 5031 5243) heading south for a distance of 97 metres to Hooe Road (SX 5031 5234).
Total Length: 0.10km.
- 115/10** From: Plymstock Road To: FP 115/7
Footpath FP from Plymstock Road (SX 5036 5326) heading in a generally south westerly direction for a distance of 84 metres to junction with FP 115/7 at Radford Cottages (SX 5028 5308).
Total Length: 0.08km.
- 115/2** From: Pomphlett Road To: Howard Road
Footpath FP from junction with Pomphlett Road and Reigate Road (SX 5105 5367) heading in a generally northerly direction along Reigate Road for a distance of 225 metres to junction with Howard Road (SX 5108 5389).
Total Length: 0.23km.
- 115/3** From: Radford Lake To: FP 115/4
Footpath FP from south bank of Radford Lake (SX 5034 5285) heading in a generally south westerly then south south easterly direction to junction with FP 115/4 (SX 5015 5269).
Total Length: 0.34km. Width: SX 50339 52857 – SX 50155 52693 – 1.8m*
- 115/4** From: FP 115/9 To: Hexton Hill Road
Footpath FP from junction with FP 115/9 (SX 5018 5261) heading in a generally northerly direction to junction with FP 115/3 (SX 5015 5269) then heading in a generally westerly direction to junction with FP 115/9 at Hexton Hill Road (SX 4996 5265).
Total Length: 0.28km. Width: SX 50181 52614 – SX 49969 52659 – 1m*
- 115/5** From: Belle Vue Road To: Southgate Close
Footpath FP from Belle Vue Road (SX 5029 5227) heading in a generally easterly direction for a distance of approximately 948 metres to junction with Southgate Close (SX 5115 5199).
Total Length: 0.95km.
- 115/6** From: FP 115/5 To: FP 115/8
Footpath FP from junction with FP 115/5 (SX 5039 5218) heading in a generally south westerly then easterly direction for a distance of approximately 662 metres to junction with FP 115/8 (SX 5069 5207).
Total Length: 0.66km.
- 115/7** From: FP 114/7 To: Park Lane
Footpath FP from junction with FP 114/7 at Ward boundary (SX 5079 5182) heading in a generally north westerly direction to junction with FP 115/8 (SX 5068 5208) then zig zagging across Reddicliffe Close in a north easterly then north westerly direction to Hooe Road (SX 5066 5249) continuing from Hooe Road (SX 5066 5251) in a generally north westerly direction to junction with FP 115/10 (SX50285308) and on to junction with Park Lane (SX 5004 5327)
Total Length: 2.02km.
- 115/8** From: FP 115/5 To: FP 115/7
Footpath FP from junction with FP 115/5 (SX 5040 5216) heading in a generally easterly direction for a distance of 312 metres to junction with FP 115/7 (SX 5068 5208)
Total Length: 0.31km.

Report Creation Date

13/03/2014

Plymouth City Council



Rights of Way, Civic Centre, Plymouth, PL1 2AA,
01752 304233

PUBLIC RIGHTS OF WAY - DEFINITIVE STATEMENT


115/9

From: Westfield Avenue To: Hexton Hill Road

Footpath

FP from Westfield Avenue (SX 5023 5257) heading in a generally north westerly direction for a distance of 293 metres to Hexton Hill Road (SX 4996 5265).

Total Length: 0.29km.



PUBLIC RIGHTS OF WAY - DEFINITIVE STATEMENT

Southway

- 116/2** From: Barndale Walk To: Pendeen Crescent
Footpath FP from a point on Barndale Walk (SX 4958 6089) heading in a generally south westerly direction for approximately 643 metres to a point on Pendeen Crescent (SX 4903 6073).
Total Length: 0.65km.
- 116/3** From: FP 116/2 To: FP 116/2
Footpath FP from junction with a point on FP 116/2 (SX 4928 6071) heading in a southerly then south westerly then northerly direction for a distance of approximately 458 metres to junction with FP 116/2 (SX 4903 6069) with a spur to junction to FP 116/2 (SX 4905 6068).
Total Length: 0.46km.
- 116/4** From: FP 116/2 To: FP 116/5
Footpath FP from a point on FP 116/2 (SX 4903 6069) heading in a generally westerly direction for a distance of approximately 1.1km to junction with FP 116/5 (SX 4816 6040) with spur to Southway Drive (SX 4838 6051).
Total Length: 1.11km.
- 116/5** From: Southway Drive To: Southway Drive
Footpath FP from a point on Southway Drive (SX 4817 6044) heading in a generally southerly then westerly then north westerly direction for a distance of approximately 235 metres to junction with Southway Drive (SX 4797 6039).
Total Length: 0.24km.
- 116/6** From: FP 116/4 To: Southway Drive
Footpath FP from a point on FP 116/4 (SX 4878 6066) heading in a northerly then south westerly then north westerly direction for a distance of approximately 526 metres to junction with Southway Drive (SX 4841 6058) with a spur heading south east for a distance of 69 metres to a point on FP 116/4 (SX 4846 6051).
Total Length: 0.60km.

Report Creation Date

13/03/2014

Plymouth City Council



Rights of Way, Civic Centre, Plymouth, PL1 2AA,
01752 304233

PUBLIC RIGHTS OF WAY - DEFINITIVE STATEMENT

St Peter & The Waterfront

118/1

From: Wantage Gardens To: Victoria Park

Bridleway


BR from a point on the existing public highway known as Wantage Gardens at grid reference SX 4677 5490 and proceeding for a distance of 119 metres in a generally north-easterly then south-westerly then north-easterly then north westerly direction to grid reference SX 4677 5495 being a point at Victoria Park, Plymouth.

Total Length: 0.12km. Width: SX 4677 5490 - SX 4677 5495 - 3m

Report Creation Date

13/03/2014

Plymouth City Council



Rights of Way, Civic Centre, Plymouth, PL1 2AA,
01752 304233

PUBLIC RIGHTS OF WAY - DEFINITIVE STATEMENT

Stoke

119/1

From: St Leven Road Recreation Ground To: Alexandra Road

Footpath

FP from land north of St Leven Road recreation ground (SX 4583 5613) heading in a generally north westerly direction for a distance of 38 metres to a point between 138 & 139 Alexandra Road (SX 4581 5616).

Total Length: 0.04km. Width: SX 45816 56165 – SX 45822 56152 – 1.1m*

SX 45822 56152 – SX 45833 56145 – 1.5m*

SX 45833 56145 – SX 45835 56139 – 1.1m*
